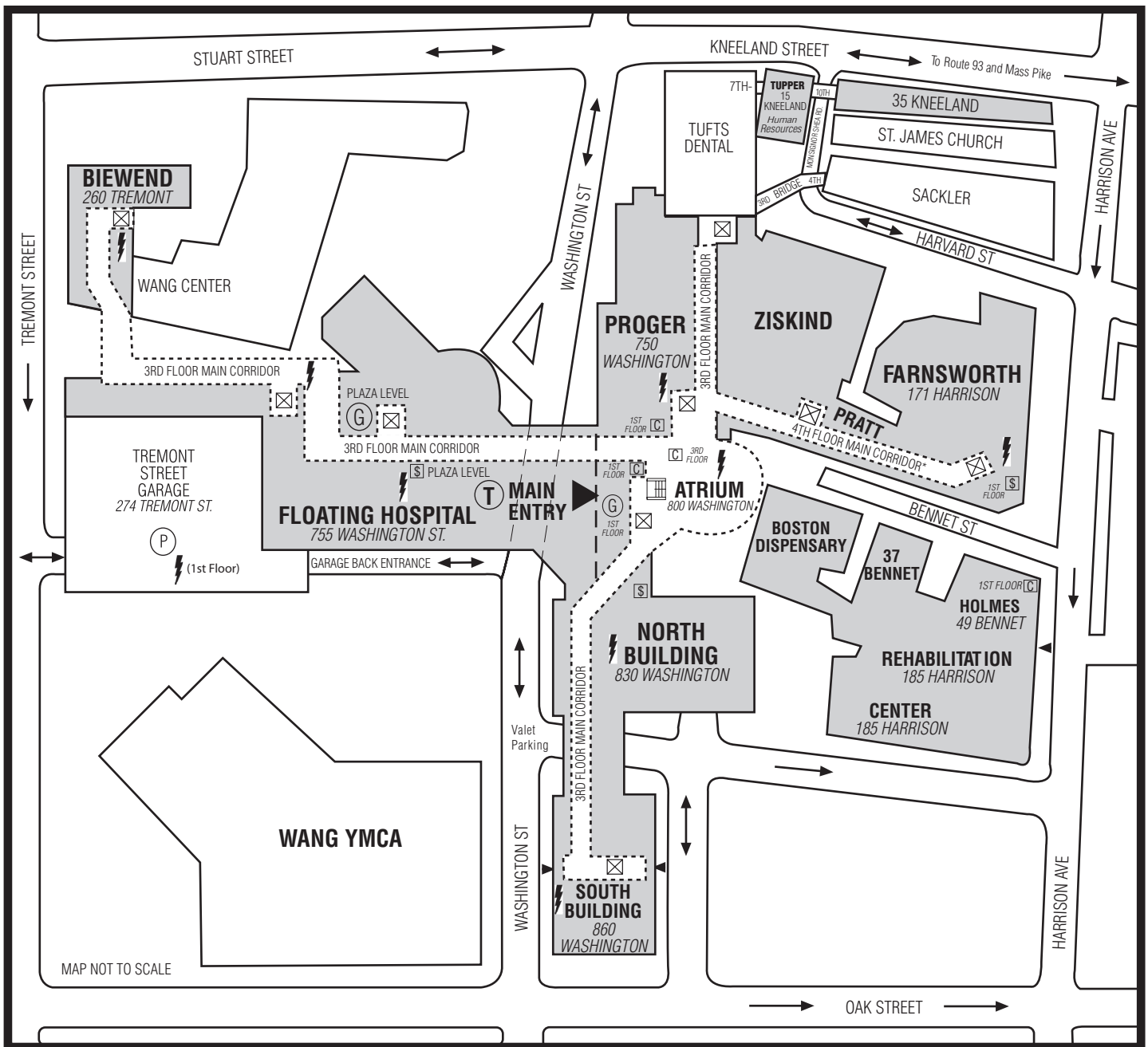


Tufts-New England Medical Center Campus Map



Tufts-New England Medical Center is a major academic medical center in downtown Boston, offering comprehensive inpatient and outpatient services to adults and children. Tufts-New England Medical Center's location offers easy access from the Massachusetts Turnpike (I-90), Route 93, Southeast Expressway (Route 3), and the "Tufts-New England Medical Center" MBTA station on the Orange Line. We are also convenient to bus lines 3, 11, 43, 55 and the Silver Line.



Tufts-New England Medical Center

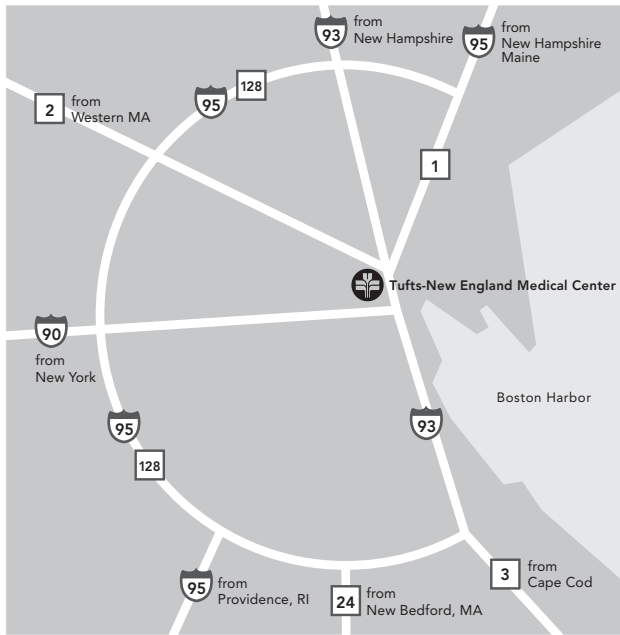
The principal teaching hospital for
Tufts University School of Medicine

750 Washington Street
Boston, Massachusetts 02111
Telephone (617) 636-5000

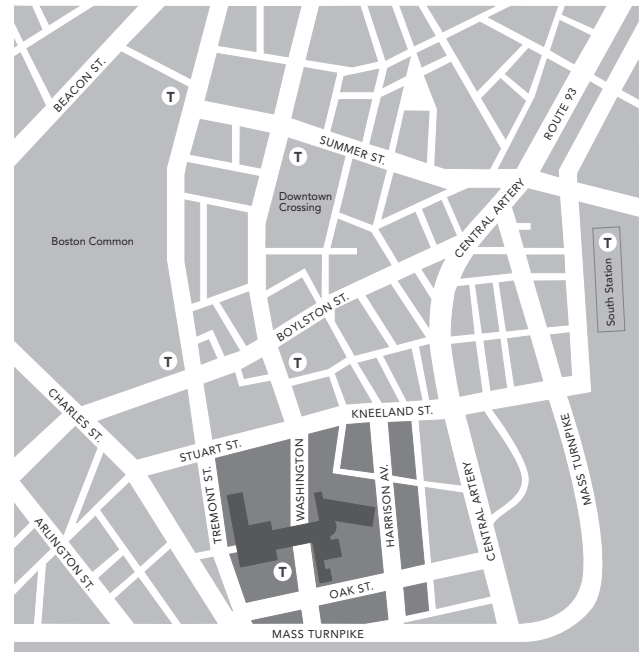
- = PARKING
- = MAIN STAIRWAY
- = ENTRANCE AT STREET LEVEL
- = ELEVATOR
- Please Note: All Tufts-NEMC front entrances are wheelchair accessible.*
- = GIFT SHOP
- = ATM
- = CAFE
- = Automated External Defibrillator (AED)
- = MBTA STATION ORANGE LINE TUFTS-NEMC STOP

*THE THIRD FLOOR MAIN CORRIDOR BECOMES THE FOURTH FLOOR IN THE PRATT, FARNSWORTH AND ZISKIND BUILDINGS.

Getting to Tufts-New England Medical Center



Once You've Arrived in Boston



Due to ongoing "Big Dig" construction, driving directions may be outdated. Please visit our web site at www.tufts-nemc.org and click "Directions" for current driving directions, or call 617-636-5000.

From the North: From the Central Artery/ I-93 South-bound, take Exit 20-A (South Station) onto Purchase Street. Continue along Purchase Street, which becomes Surface Artery, to Kneeland Street. Turn right onto Kneeland Street. Go straight for several blocks, then turn left on Tremont Street. The Tufts-NEMC garage is on your left just past the Wang Center.

From the South: From I-93 take Exit 20 ("Rte. 90 (symbol)/ Logan Airport/ Worcester/ South Station") and immediately get into the left-hand lane. The overhead sign will read: Detour South Station via Frontage Road. Take this left exit off the ramp and follow the signs to Downtown, then take the ramp marked "South Station/Downtown." Stay left and follow the arrows toward "Chinatown." This will bring you to Kneeland Street. Go straight on Kneeland Street for several blocks and turn left on Tremont Street. The Tufts-NEMC garage is on your left just past the Wang Center.

From the West: Take the "South Station" exit (#24-A) from the Massachusetts Turnpike (I-90). Turn left on Kneeland Street and left again on Tremont Street. The Tufts-NEMC garage is on your left.

The Medical Center is convenient to public transportation.

T Stops: The Tufts-New England Medical Center Orange Line stop is located across from the main hospital entrance on Washington Street. Other nearby MBTA stops are Downtown Crossing (Red Line, Orange Line) and Boylston (Green Line).

Cabs, Trains and Buses: The Medical Center is a 15-to-20 minute cab ride from Logan Airport and is within easy walking distance of South Station Transport Center, which joins many commuter and interstate rail and bus systems. We are also convenient to MBTA bus lines 3, 11, 43, 55 and the Silver Line.

From Logan Airport via Subway: Take the airport shuttle bus to the Airport station on the MBTA Blue Line. Take the Blue Line inbound to the State Street stop. At State Street, board the Orange Line outbound and take it to the Tufts-New England Medical Center stop.