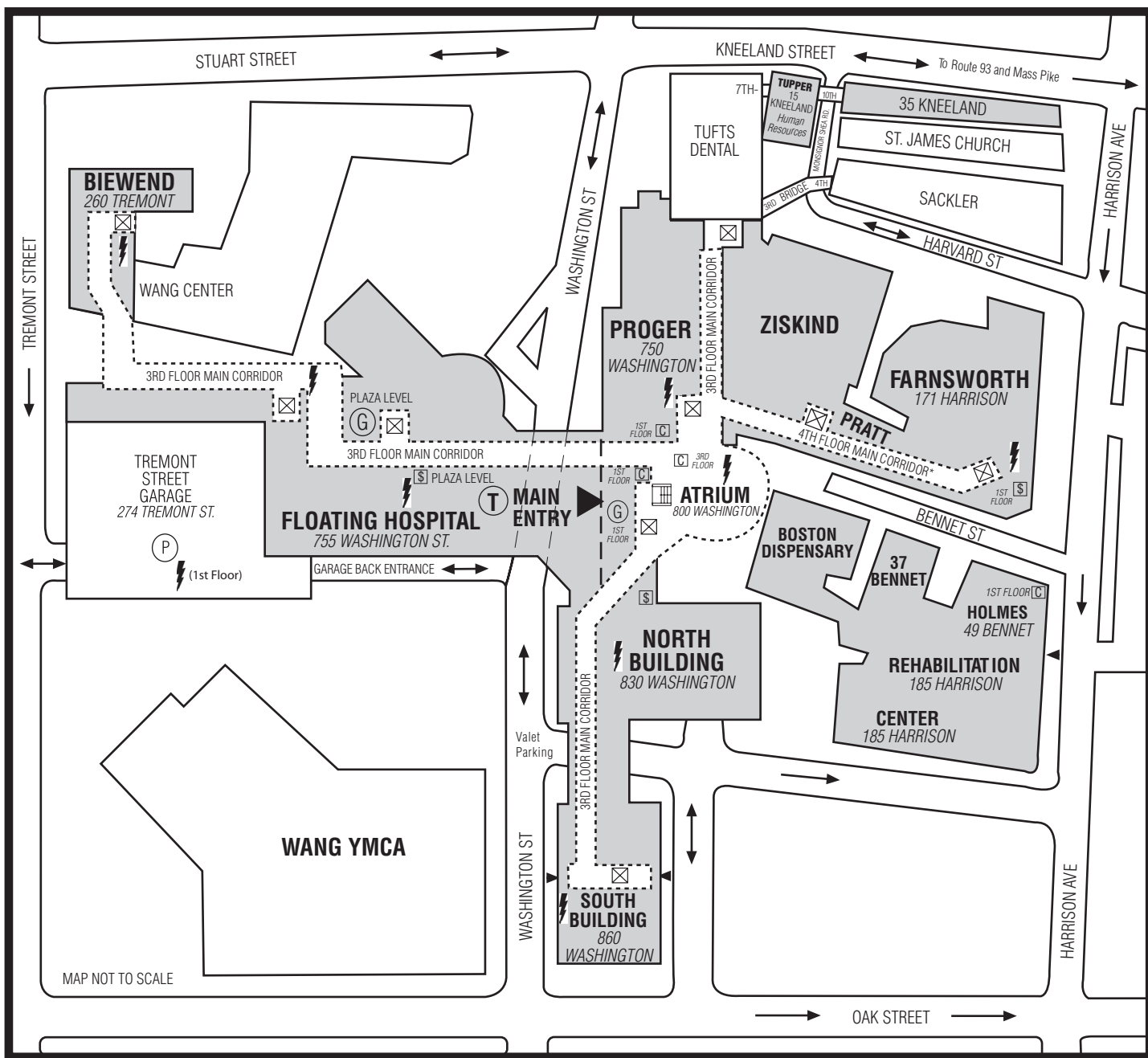


Tufts Medical Center Campus Map



Tufts Medical Center is a major academic medical center in downtown Boston, offering comprehensive inpatient and outpatient services to adults and children. Tufts Medical Center's location offers easy access from the Massachusetts Turnpike (I-90), Route 93, Southeast Expressway (Route 3), and the "Tufts Medical Center/New England Medical Center" MBTA station on the Orange Line. We are also convenient to bus lines 3, 11, 43, 55 and the Silver Line.

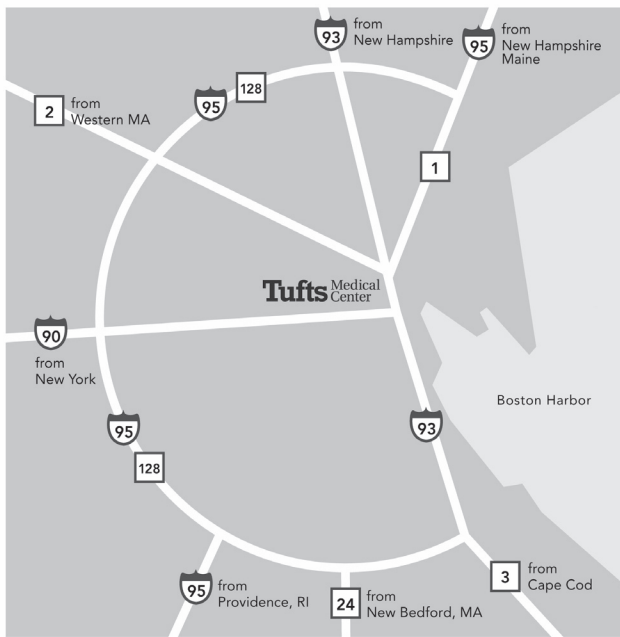
- (P) = PARKING
 - (G) = GIFT SHOP
 - (C) = CAFE
 - ⚡ = Automated External Defibrillator (AED)
 - ▤ = MAIN STAIRWAY
 - ⊗ = ELEVATOR
 - Ⓢ = ATM
 - (T) = MBTA STATION
ORANGE LINE
TUFTS MEDICAL
CENTER/NEW
ENGLAND MEDICAL
CENTER STOP
- Please Note: All Tufts Medical Center front entrances are wheelchair accessible.*
- *THE THIRD FLOOR MAIN CORRIDOR BECOMES THE FOURTH FLOOR IN THE PRATT, FARNSWORTH AND ZISKIND BUILDINGS.

Tufts Medical Center

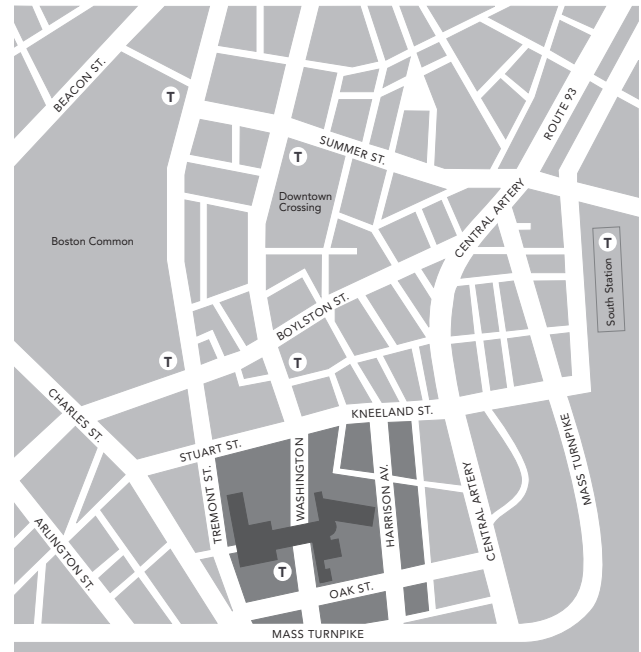
The principal teaching hospital for
Tufts University School of Medicine

750 Washington Street
Boston, Massachusetts 02111
Telephone (617) 636-5000

Getting to Tufts Medical Center



Once You've Arrived in Boston



Due to ongoing construction, driving directions may be temporarily invalid. Please visit our web site at www.tuftsmedicalcenter.org and click "Directions" under the "About Us" tab for current driving directions, or call 617-636-5000.

From the North: From the Central Artery/ I-93 South-bound, take Exit 20-A (South Station) onto Purchase Street. Continue along Purchase Street, which becomes Surface Artery, to Kneeland Street. Turn right onto Kneeland Street. Go straight for several blocks, then turn left on Tremont Street. The Tufts Medical Center garage is on your left just past the Wang Center.

From the South: From I-93 Northbound, take Exit 20. (Exit 20 is a two-lane ramp that services destinations to I-90 East, I-90 West, and the South Station area.) Once on the Exit 20 ramp, follow the signs to "South Station" by staying straight (labelled 90 West/Worcester and South Station) and going past the left hand exit to 90 East. Approximately 1/4 mile past the 90 East ramp, the two lanes of the ramp will split with the left lane servicing "South Station" and "Chinatown" (for use by those including Tufts Medical Center patients) while the right lane is labelled "90 West Worcester." Take the South Station/Chinatown route to the left. Once on the path to South Station, take a left at the second signal light (at Kneeland Street) toward Chinatown.

From the West: Take the "South Station" exit (#24-A) from the Massachusetts Turnpike (I-90). Turn left on Kneeland Street and left again on Tremont Street. The Tufts Medical Center garage is on your left.

The Tufts Medical Center is convenient to public transportation.

T Stops: Tufts Medical Center/New England Medical Center Orange Line stop is located across from the main hospital entrance on Washington Street. Other nearby MBTA stops are Downtown Crossing (Red Line, Orange Line) and Boylston (Green Line).

Cabs, Trains and Buses: Tufts Medical Center is a 15-to-20 minute cab ride from Logan Airport and is within easy walking distance of South Station Transport Center, which joins many commuter and interstate rail and bus systems. We are also convenient to MBTA bus lines 3, 11, 43, 55 and the Silver Line.

From Logan Airport via Subway: Take the airport shuttle bus to the Airport station on the MBTA Blue Line. Take the Blue Line inbound to the State Street stop. At State Street, board the Orange Line outbound and take it to the Tufts Medical Center/New England Medical Center stop.